

- Recommended Alignments
- Planned Roadway Network
- ★ Project Phase
- + Potential Interchange
- South Powers Extension PEL Study Area
- Environmental Resources of Potential Concern**
- ▲ Potential Noise Receptors
- ◆ Gravel Pits
- Leaking Storage Tanks
- ⊕ Oil and Gas Well (Dry and Abandoned)
- ⊖ Oil and Gas Well (Plugged and Abandoned)
- ⚡ Mines
- Community or Public Wells
- Stream
- Trail
- Bike Lane
- Park
- Open Space
- Recreational Resource
- Bald Eagle Roost Site
- Bald Eagle Winter Concentration
- Preble's Meadow Jumping Mouse (Potential Habitat)
- NWI Wetland
- NWI Riparian Area
- Lake
- Potential Historic Resource
- Cities
- FEMA Flood Hazard Zones**
- 100-Year Floodplain
- 500-Year Floodplain
- Regulatory Floodway



FORT CARSON

Fountain

EL PASO COUNTY

Fountain Creek Regional Park and Trail Network

Cross Creek Metro Parks

Heritage Open Space

Ohio Ave

Old Pueblo Rd

Clear Spring Ranch OS and Trail Network

Union Pacific Railroad

Birdsall Rd

Marksheffel Rd

Former Apple Tree Golf Course

Squirrel Creek Rd

MM Equestrian Center

Kane Ranch OS and Trail Network

Frontier Sportsman's Club Hanover Range

25

85

16

21

6

7

8

9

2

4


5

1

Environmental Resources in the Corridor

Within the Study Area:

Candidate Threatened and Endangered Species:
Monarch Butterfly
Western Bumble Bee




Acres of wetlands:
396

5 Previously Identified Historic Resources




7 parcels with age-eligible buildings or structures



Existing Parks & Open Spaces: 7
Proposed Parks & Open Spaces: 3



Existing Trails: 3.3 Miles
Proposed Trails: 26.8 Miles



Potential Waters of the US:

Fountain Creek
Fountain Ditch
Jimmy Camp Creek
Little Fountain Creek
Chilcotte Canal Number 27
(Numerous Unnamed Tributaries)

Existing Bicycle Facilities: 0 Miles



Proposed Bicycle Facilities: 34.79 Miles



FORT CARSON

Clear Spring Ranch OS and Trail Network

Pikes Peak International Raceway

Buttes

EL PASO COUNTY

Hanover Rd

Meridian Rd

Wigwam



Union Pacific Railroad

BNSF Railroad

- Recommended Alignments
- Planned Roadway Network
- Project Phase
- Potential Interchange
- South Powers Extension PEL Study Area
- Environmental Resources of Potential Concern**
- Potential Noise Receptors
- Gravel Pits
- Leaking Storage Tanks
- Oil and Gas Well (Dry and Abandoned)
- Oil and Gas Well (Plugged and Abandoned)
- Mines
- Community or Public Wells
- Stream
- Trail
- Bike Lane
- Park
- Open Space
- Recreational Resource
- Bald Eagle Roost Site
- Bald Eagle Winter Concentration
- Preble's Meadow Jumping Mouse (Potential Habitat)
- NWI Wetland
- NWI Riparian Area
- Lake
- Potential Historic Resource
- Cities
- FEMA Flood Hazard Zones**
- 100-Year Floodplain
- 500-Year Floodplain
- Regulatory Floodway